

DETAILS OF SPECIALIST AND DECLARATION OF INTEREST IN TERMS OF REGULATIONS 12 AND 13 OF THE AMENDMENTS TO THE ENVIRONMENTAL IMPACT ASSESSMENT REGULATIONS, 2014 AS AMENDED.

	(For official use only)
File Reference Number:	
NEAS Reference Number:	
Date Received:	

Application for environmental authorization in terms of the National Environmental Management Act, 1998 (Act No. 107 of 1998), as amended and the Amendments to the Environmental Impact Assessment Regulations, 2014. This form is valid as of 6 January 2021.

PROJECT TITLE

PROPOSED CONSTRUCTION OF OAKWOOD CHICKEN BROILER HOUSES FOR THE PRODUCTION OF POULTRY WITHIN AMAHLATHI LOCAL MUNICIPALITY, AMATHOLE DISTRICT, EASTERN CAPE

SPECIALIST ¹	Jamie Pote		
Contact person:	Jamie Pote		
Postal address:	Postnet Suite 57, Private Bag X13130, Humewood		
Postal code:	6013	Cell:	076 888 9890
Telephone:	n/a	Fax:	n/a
E-mail:	jamiepote@live.co.za		
Professional affiliation(s) (if any)	SACNASP (Reg No. 115233)		

Project Consultant:	Indwe Environmental Consulting		
Contact person:	Megan Hugo (Registered EAP- EAPASA No. 2019/1530)		
Postal address:	2 Ayr Place, Bonnie Doon, East London		
Postal code:	5247	Cell:	082 259 3981
Telephone:	043 555 0656	Fax:	n/a
E-mail:	megan@indwecon.co.za		

4.2 The SPECIALIST

I, **Jamie Pote**, declare that –

General declaration:

- I act as the independent Specialist in this application
- I will perform the work relating to the application in an objective manner, even if this results in views and findings that are not favourable to the applicant
- I declare that there are no circumstances that may compromise my objectivity in performing such work;
- I have expertise in conducting environmental impact assessments, including knowledge of the Act, regulations and any guidelines that have relevance to the proposed activity;
- I will comply with the Act, regulations and all other applicable legislation;
- I will take into account, to the extent possible, the matters listed in regulation 8 of the regulations when preparing the application and any report relating to the application;
- I have no, and will not engage in, conflicting interests in the undertaking of the activity;
- I undertake to disclose to the applicant and the competent authority all material information in my possession that reasonably has or may have the potential of influencing - any decision to be taken with respect to the application by the competent authority; and - the objectivity of any report, plan or document to be prepared by myself for submission to the competent authority;
- I will ensure that information containing all relevant facts in respect of the application is distributed or made available to interested and affected parties and the public and that participation by interested and affected parties is facilitated in such a manner that all interested and affected parties will be provided with a reasonable opportunity to participate and to provide comments on documents that are produced to support the application;
- I will ensure that the comments of all interested and affected parties are considered and recorded in reports that are submitted to the competent authority in respect of the application, provided that comments that are made by interested and affected parties in respect of a final report that will be submitted to the competent authority may be attached to the report without further amendment to the report;
- I will keep a register of all interested and affected parties that participated in a public participation process; and
- I will provide the competent authority with access to all information at my disposal regarding the application, whether such information is favourable to the applicant or not
- all the particulars furnished by me in this form are true and correct;
- will perform all other obligations as expected from an environmental assessment practitioner in terms of the Regulations; and
- I realise that a false declaration is an offence and is punishable in terms of section 24F of the Act.

Disclosure of Vested Interest (delete whichever is not applicable)

- I do not have and will not have any vested interest (either business, financial, personal or other) in the proposed activity proceeding other than remuneration for work performed in terms of the Amendments to Environmental Impact Assessment Regulations, 2014 as amended.
- ~~I have a vested interest in the proposed activity proceeding, such vested interest being:~~




Signature of the Specialist:

N/A

Name of company:

26/07/2025

Date:



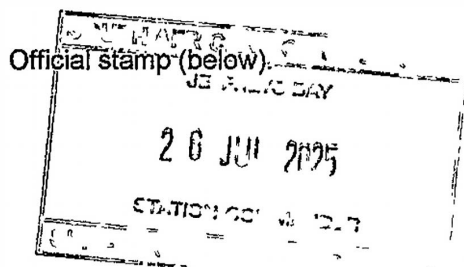
Signature of the Commissioner of Oaths:

2025-07-26

Date:

Constable

Designation:



¹ Curriculum Vitae (CV) attached

Annexure 1







CV



Jamie Pote

SENIOR ECOLOGIST AND ENVIRONMENTAL
SCIENTIST

CONTACT

-  (+27) 76 888 9890
-  jamiepote@live.co.za
-  Port Elizabeth, South Africa
-  [Linkedin.com](https://www.linkedin.com/in/jamiepote)
-  JamiePote
-  [Bluesky-SA](https://bsky.app/profile/jamiepote)

EDUCATION

- Bachelor of Science
Rhodes University
2001 (Botany & Environmental Science)
- Bachelor of Science (Honours)
Rhodes University
2002 (Botany)
- Professional Natural Scientist
SACNASP
2016

SERVICES

- Terrestrial Biodiversity/Ecological Assessments*
- Environmental & Ecological Risk-Assessments*
- Bioremediation, Restoration & Rehabilitation Plans*
- Environmental Management Plans & Programmes*
- GIS Mapping & Analysis & Web maps*
- Alien Invasive Management (Terrestrial)*
- Environmental Auditing & Monitoring (ECO)*
- Flora Search & Rescue & Relocation*
- Independent Environmental & Ecological review*
- Permit and License applications*
- Environmental & Mining Applications*

ABOUT ME

16 years broad professional experience in Biodiversity, Ecological and Vegetation Assessments on over 220 projects in southern, western and central Africa. Senior Environmental Consultant and EAP on over 50 projects in the mining, infrastructure, housing and agricultural sectors. Environmental monitoring and auditing on over 50 civil infrastructure and construction projects. Have managed all aspects of projects from inception through to implementation. GIS mapping and analytics.

EXPERIENCE AND CLIENTS

Key Sectors

- Wind, Solar Energy Facilities
- Infrastructure and Housing
- Agriculture and Forestry
- Mining and Industrial

Key Projects

- Over 220 independent Biodiversity/Ecological Assessments throughout southern, western and central Africa.
- Mining applications and construction auditing on over 40 projects and more than 300 gravel borrow pits for the Eastern Cape Department of Roads and Public Works, Department of Transport and the South African National Roads Agency (SANRAL) throughout the Eastern Cape.
- South-End Precinct Mixed Use Development for Mandela Bay Development Agency - Environmental application, Ecological assessments and Construction monitoring.
- Coega Development Corporation IDZ projects – Ecological assessments, Flora search & rescue and Construction monitoring.
- Environmental applications, construction monitoring and auditing for a wide range of projects, including infrastructure and housing for various clients including the Department of Transport and SANRAL.
- Various agricultural expansion and infrastructure projects.
- Various wind and solar energy and associated infrastructure projects.
- Numerous infrastructure projects including electrical, water and roads.
- Various Environmental Management and Rehabilitation Plans.



herewith certifies that
Jamie Robert Claude Pote

Registration Number: 115233

is a registered scientist

in terms of section 20(3) of the Natural Scientific Professions Act, 2003
(Act 27 of 2003)
in the following field(s) of practice (Schedule 1 of the Act)
Ecological Science (Professional Natural Scientist)

Effective **20 July 2016**

Expires **31 March 2026**



A handwritten signature in black ink, appearing to read 'A. Keph', written over a horizontal line.

Chairperson

A handwritten signature in black ink, appearing to read 'N. S. ...', written over a horizontal line.

Chief Executive Officer



To verify this certificate scan this code

PROJECT EXPERIENCE

PERFORMANCE STANDARD BIODIVERSITY AND CRITICAL HABITAT ASSESSMENTS (IFC PS6)

- DBSA Environmental & Social Safeguards Standards 9: Biodiversity Conservation and Sustainable Management Assessment: The Ilitha Fibre Project, Ethekeini 2021
- Critical Habitat & Biodiversity Assessment - Roggeveld Wind Energy Project 2020
- Biodiversity Assessment for Kalukundi Copper/Cobalt Mine, Democratic Republic of Congo 2008

TERRESTRIAL BIODIVERSITY ASSESSMENTS AND COMPLIANCE STATEMENTS

- Terrestrial Biodiversity Assessment (Addo BSD Offices) 2021
- Terrestrial Biodiversity Assessment (Blaauwater Farms) 2021
- Terrestrial Biodiversity Assessment (Buffelshoek Farm, Loerie) 2021
- Terrestrial Biodiversity & Aquatic Assessment & Review (Falcon Ridge Dam) 2021
- Terrestrial Biodiversity Assessment (Gubenxa Valley Deciduous Fruit) 2021
- Terrestrial Biodiversity Assessment (Little Chelsea Mixed-use) 2021
- Terrestrial Biodiversity Compliance Statement (Maidenhead Farm) 2021
- Terrestrial Biodiversity Review, Mulilo Total Hydra Storage Project Grid Interconnection 2021
- Terrestrial Biodiversity Compliance Statement (Lahlangubo River Bridge) 2021
- Terrestrial Biodiversity Assessment (Mbashe access roads - 3 sites) 2021
- Terrestrial Biodiversity Assessment (Burlington Farm Citrus Development, Cookhouse) 2020
- Terrestrial Biodiversity Compliance Statement: CHDM Cluster 9 Phase 3D Pipeline 2020
- Terrestrial Biodiversity Review, Mulilo Total Hydra Storage Project BESS 2020
- Terrestrial Biodiversity Assessment (Mbashe housing projects, Dutywa & Willowvale) 2020
- Terrestrial Biodiversity Assessment (Helpmekaar Dam, Tarkastad) 2020
- Terrestrial Biodiversity Assessment (Herbertsdale pipeline, Mossel Bay) 2020
- Terrestrial Biodiversity Assessment (Keurbooms Erf 155, Keurboomstrand) 2020
- Terrestrial Biodiversity Assessment (Lowmar Hydroelectric Project, Cradock) 2020
- Terrestrial Biodiversity Assessment (Mossel Bay Gas Power Plant) 2020
- Terrestrial Biodiversity Assessment (Erf 1820, Mthatha) 2020
- Terrestrial Biodiversity Assessment (Newlyn Manganese Terminal, Coega SEZ) 2020
- Terrestrial Biodiversity Assessment Thornhill Phase 2 Sanitation Link 2020

ENERGY PROJECTS (WIND FARM AND PHOTOVOLTAIC INFRASTRUCTURE)

- Preliminary Biodiversity Screening for Chrisdelina Ranch Agricultural Project, Kizenga District 2020
- Preliminary Biodiversity Screening and GIS mapping for Balekani Photovoltaic Solar Project 2020
- Preliminary Biodiversity Screening and GIS mapping for Sihhoye Photovoltaic Solar Project 2020
- Preliminary Biodiversity Screening and GIS mapping Mpaka Photovoltaic Solar Project 2020
- Preliminary Biodiversity Screening and GIS mapping for Chiwelwa Hydroelectric project 2020
- Ecological Assessment for Vermaak Boerdery Hydro Turbine (Cookhouse), Eastern Cape 2020
- Ecological Assessment for Windcurrent Wind Farm, Eastern Cape 2012
- Ecological Assessment for Universal Windfarm, NMB 2011
- Ecological Assessment for Inca Energy Windfarm, Northern Cape 2011
- Ecological Assessment for Broadlands Photovoltaic Farm, Eastern Cape 2011
- Botanical Assessment for Electrawinds Windfarm Coega, NMB 2010
- Botanical Assessment and Open Space Management Plan for Mainstream WEF Phase 2, Eastern Cape 2010

SPECIALISED ECOLOGICAL REPORTS AND REVIEWS

- Rebels Vlei Riparian delineation 2021

Mr Jamie Pote (BSc (Hons) PR. Sci. Nat.)

• Buck Kraal Dam Rehabilitation Plan Review	2020
• Rehabilitation Plan for Hitgeheim Farm (Farm 960), Sunland, Eastern Cape	2017
• Green Star Rating Ecological Assessment for SANRAL office, Bay West City, NMBM	2015
• Section 24G Assessment and Rehabilitation Plan for Bingo Farm, Eastern Cape	2014
• Mapping and Ecological services for Congo Agriculture, Republic of Congo	2013
• Rehabilitation Plan for Nieu Bethesda, Eastern Cape	2011
• Mapping of pipeline for Kenton Water Board, Eastern Cape	2010
• Rehabilitation Plan for N2 Upgrade - Coega to Colchester, NMB	2010
• Representative for landowner group for Seaview burial Park, NMB	2010
• Botanical Sensitivity Analysis for LSDF, Greenbushes-Hunters Retreat, NMB	2008
• Forestry Rehabilitation Assessment Report for Amahlathi Forest Rehabilitation, Eastern Cape	2007
• Botanical & Riparian Assessment for Orange River Weirs-Boegoeberg, Douglas Dam and Sendelingsdrif, Northern Cape	2006
• Botanical Assessment for State of the Environment Report for Chris Hani District Municipality SoER, Eastern Cape	2003

ROAD AND RAILWAY INFRASTRUCTURE PROJECTS

• Ecological Assessment for CDC IDZ Mn Terminal, conveyor and railway line, NMB	2013
• Ecological Assessment Review for Penhoek Road widening, Eastern Cape	2012
• Ecological Assessment for R61 road widening, Eastern Cape	2012
• Botanical Assessment for Chelsea RD - Walker Drive Ext., NMB	2010
• Botanical Assessment for Motherwell - Blue Water Bay Road, NMB	2010
• Ecological Assessment for Port St John Road, Eastern Cape	2010
• Botanical Basic Assessment for Bholani Village Rd, Port St Johns, Eastern Cape	2009
• Botanical Report, EMP and Rehab Plan for Coega-Colchester N2 Upgrade, NMB	2009
• Botanical Assessment for Manganese Conveyor Screening Report, NMB	2008
• Ecological Assessment for Road Layout for Whiskey Creek- Kenton, Eastern Cape	2006

MINING PROJECTS

• Ecological Assessment for Bochum Borrow Pits, Limpopo	2013
• Ecological Assessment and Mining and Rehabilitation Plan for Greater Soutpansberg Mining Project, Limpopo (3 proposed Mines)	2013
• Ecological Assessment for Thulwe Road Borrow Pits, Limpopo	2013
• Ecological Assessment and Mining and Rehabilitation Plan for Baghana Mining, Ghana	2010
• Botanical Assessment for Zwartbosch Quarry, Eastern Cape	2008
• Botanical description & map production for Quarry - Rudman Quarry, Eastern Cape	2008
• Botanical Basic Assessment, Rehab Plan & Maps for Borrow Pit - Rocklands/Patensie, Eastern Cape	2008
• Botanical Assessment & Maps for Sandman Sand Gravel Mine, Eastern Cape	2008
• Botanical Assessment & GIS maps for Shamwari Borrow Pit, Eastern Cape	2008
• Detailed Botanical Assessment, EMP and Rehab Plan for Kalukundi Copper/Cobalt Mine, Democratic Republic of Congo	2008
• Botanical Assessment, Rehab Plan & Maps for Borrow Pit Humansdorp/Oyster Bay, Eastern Cape	2008
• Botanical Assessment, Rehab Plan & Maps for AWRM - Cala, Eastern Cape	2008
• Botanical Assessment, Rehab Plan & Maps for AWRM - Camdeboo, Eastern Cape	2008
• Botanical Assessment, Rehab Plan & Maps for AWRM - Somerset East, Eastern Cape	2008
• Botanical Assessment, Rehab Plan & Maps for AWRM - Nkonkobe, Eastern Cape	2008
• Botanical Assessment, Rehab Plan & Maps for AWRM - Ndlambe, Eastern Cape	2008
• Botanical Assessment, Rehab Plan & Maps for AWRM - Blue Crane Route, Eastern Cape	2008

Mr Jamie Pote (BSc (Hons) PR. Sci. Nat.

• Botanical Assessment, EMP and Rehabilitation Plan for AWRM - Cathcart, Eastern Cape	2008
• Botanical Assessment, GIS maps and Rehab Plan for Mthatha Prospecting, Eastern Cape	2008
• Regional Botanical Map for mining prospecting permit, Welkom	2008
• Botanical Assessment for Scoping Report and Detailed Botanical Assessment and Rehab Plan for Elitheni Coal Mine, Eastern Cape	2007
• Botanical Assessment, Rehab Plan & Maps for Borrow Pit - Oyster Bay, Eastern Cape	2007
• Botanical Assessment, Rehab Plan & Maps for Borrow Pit - Bathurst/GHT, Eastern Cape	2007
• Botanical Assessment, Rehab Plan & Maps for Borrow Pit - Jeffreys Bay, Eastern Cape	2007
• Botanical Assessment, Rehab Plan & Maps for Borrow Pit - Storms River/Kareedouw, Eastern Cape	2007
• Biophysical Assessment for Humansdorp Quarry, Eastern Cape	2006
• Botanical Assessment, Rehab Plan & Maps for Quarry-Cathcart & Somerset East, Eastern Cape	2006
• Botanical Assessment, Rehab Plan & Maps for Quarry - Despatch Quarry, NMB	2006
• GIS Mapping & Botanical Assessment and Rehab Plan for Quarry - JBay Crushers, Eastern Cape	2006
• Botanical Assessment, EMP and Rehabilitation Plan for Polokwane Silicon Smelter, Limpopo	2006
• Application for Mining Permit for Bruce Howarth Quarry, Eastern Cape	2006

POWERLINE INFRASTRUCTURE PROJECTS

• Ecological Assessment: Dieprivier-Karreedouw 132kV Powerline realignment, Kouga LM	2016
• Eskom Ecological Walkdown: Dieprivier-Karreedouw 132 kV Powerline, Kouga LM	2016
• Eskom Solar one Ecological Walkdown: Nieuwehoop 400 kV powerline	2015
• Rehabilitation Plan and Auditing for Grassridge-Poseidon Powerline Rehab, Eastern Cape	2013
• Ecological Assessment for Dieprivier Karreedouw 132kV Powerline, Eastern Cape	2012
• Flora and Fauna search and Rescue plan for Van Stadens Windfarm Powerline, NMB	2012
• Botanical Assessment for Dedisa-Grassridge Powerline, Eastern Cape	2010
• Ecological Assessment for Grahamstown-Kowie Powerline, Eastern Cape	2010
• Species of Special Concern Mapping Transmission Line for San Souci to Nivens Drift 132kV powerline, NMB	2009
• Botanical Assessment for Eskom Powerline - Albany-Kowie, Eastern Cape	2009
• Botanical Assessment for Eskom 132 kV Dedisa Grassridge Power line-Coega, NMB	2006
• Botanical Assessment for Eskom Power line – Tyalara-Wilo, Eastern Cape	2006
• Botanical Assessment for Steynsburg - Teebus 132 kV powerline, Eastern Cape	2004

PIPELINE INFRASTRUCTURE PROJECTS

• Terrestrial Biodiversity Assessment for Thornhill Phase 2 Sanitation Link, Ndlambe, Eastern Cape	2020
• Botanical Assessment for Ngqamakhwe Regional Water Supply Scheme (Phase 3)	2018
• Ecological Assessment for Butterworth Emergency Bulk Water Supply Scheme	2017
• Ecological Assessment for Karringmelkspruit Emergency Bulk Water Supply (Lady Grey)	2017
• Ecological Assessment for Wanhoop-Willowmore Bulk Water Supply, Eastern Cape	2016
• Ecological Assessment for Steytlerville Bulk Water Supply, Eastern Cape (Phase 4)	2013
• Ecological Assessment for Steytlerville Bulk Water Supply, Eastern Cape (Phase 5)	2013
• Detailed Ecological Assessment for Suikerbos Pipeline, Gauteng	2012
• Basic Botanical Assessment for Wanhoop farm pipeline, Eastern Cape	2010
• Basic Botanical Assessment for Chatty Sewer, NMB	2010
• Species of Special Concern Mapping for Seaview Pipeline, NMB	2009
• Species of Special Concern Mapping for Chelsea Bulk Water Pipeline, NMB	2009
• Map Production for Russell Rd Stormwater, NMB	2008
• Basic Botanical Assessment for Albany Pipeline, Eastern Cape	2008
• Environmental Risk Assessment for Elands River pipeline, Eastern Cape	2007

Mr Jamie Pote (BSc (Hons) PR. Sci. Nat.)

- Detailed Botanical Assessment for Motherwell Pipeline, NMB 2007
- Detailed Botanical Assessment, GIS maps for Erasmuskloof Pipeline, Eastern Cape 2007
- Botanical & Floristic Report for Hankey pipeline, Eastern Cape 2006
- Detailed Botanical Assessment for Port Alfred water pipeline, Eastern Cape 2004

GENERAL INFRASTRUCTURE DEVELOPMENT PROJECTS

- Ecological Assessment for Amalinda crossing, BCM, Eastern Cape 2019
- Ecological Assessment for Cookhouse Bridge rehabilitation and temporary deviation, Eastern Cape 2019
- Ecological Assessment for Nelson Mandela University Access Road, NMB 2019
- Botanical Assessment for Zachtvelei Dam (Lady Grey), Eastern Cape 2017
- Botanical Assessment for Gcebula River bridge (Peddie), Eastern Cape 2017
- Botanical Assessment for Kouga Dam wall upgrade, Eastern Cape 2012
- Botanical Assessment for Jansenville Cemetery, Eastern Cape 2009
- Botanical Assessment for Radar Mast construction for South African Weather Service – BCM & NMB 2008
- Botanical Assessment and GIS mapping for golf course realignment for East London Golf Course, BCM, Eastern Cape 2007
- Botanical Assessment for PE Airport Extension, NMB 2006
- Botanical Assessment for Kidd's Beach Desalination Plant, BCM, Eastern Cape 2006

HOUSING DEVELOPMENT PROJECTS

- Terrestrial Biodiversity Assessment for Erf 1820 Mthatha, KSDM, Eastern Cape 2020
- Ecological Assessment for Erf 599 Walmer Mixed Use Development, Nelson Mandela Bay 2019
- Ecological Assessment Portion 21-23 and 41 of Farm 807, Gonubie, Buffalo City 2019
- Ecological Assessment for Emerald Sky Housing Project, BCMM 2019
- Ecological Assessment for Erf 14, Kabega, Port Elizabeth 2017
- Ecological Assessment for Fairwest Rental Housing, Port Elizabeth 2017
- Ecological Assessment for Hankey Housing, Kouga District Municipality 2015
- Ecological Assessment for Lebowakgoma Housing, Limpopo 2013
- Ecological Assessment for Giyani Development, Limpopo 2013
- Ecological Assessment for Palmietfontein Development, Limpopo 2013
- Ecological Assessment for Seshego Development, Limpopo 2013
- Botanical Assessment for Sheerness Road, BCM, Eastern Cape 2013
- Ecological Assessment for Ethembeni Housing, NMB 2012
- Ecological Assessment for Pelana Housing, Limpopo 2012
- Flora Search and Rescue Plan for Kwanobuhle Housing, Western Cape 2011
- Botanical Assessment for The Craggs 288/03, Western Cape 2010
- Ecological Assessment Revision Report for Fairview Housing, NMB 2010
- Botanical Assessment, EMP and Open Space Management Plan for Hornlee Housing Development, Western Cape 2010
- Botanical Assessment for Little Ladywood, Western Cape 2010
- Botanical Assessment and Open Space Management Plan for Motherwell NU31, NMB 2010
- Botanical Assessment and Open Space Management Plan for Plett 443/07, Western Cape 2010
- Botanical Assessment for Willow Tree Farm, NMB 2010
- Botanical Assessment for Kouga RDP Housing, Eastern Cape 2009
- Botanical Assessment for Fairview Erf 1226 (Wonderwonings), NMB 2009
- Species List Compilation for Zeekoerivier Humansdorp, Eastern Cape 2009
- Botanical Assessment for Woodlands Golf Estate (Farm 858), BCM, Eastern Cape 2009

Mr Jamie Pote (BSc (Hons) PR. Sci. Nat.

• Botanical Assessment for Plettenberg Bay - 438/4, Western Cape	2009
• Vegetation Assessment for Kwanokuthula RDP housing project, Western Cape	2008
• Site screening assessment for Greenbushes Site screening, NMB	2008
• Botanical Assessment for Fairfax development, Eastern Cape	2008
• Botanical Assessment for Plettenberg Bay Brakkloof 50&51, Western Cape	2008
• Botanical Assessment, GIS mapping for Theescombe Erf 325, NMB	2008
• Site Screening for Mount Road, NMB	2008
• Botanical Assessment for Greenbushes Farm 40 Swinburne 404, NMB	2008
• Botanical Assessment for Greenbushes 130, NMB	2008
• Botanical Assessment for Greenbushes Kuyga no. 10, NMB	2008
• Botanical Assessment for Plettenberg Bay - 438/24, Western Cape	2007
• Botanical Assessment for Plettenberg Bay - Olive Hills 438/7, Western Cape	2007
• Botanical Assessment for Gonubie Portion 809/9, BCM, Eastern Cape	2006
• Botanical Assessment for Glengariff Farm 723, BCM, Eastern Cape	2006
• Botanical Assessment for Gonubie Portion 809/10, BCM, Eastern Cape	2006
• Botanical Assessment for Gonubie Portion 809/4 & 5, BCM, Eastern Cape	2006
• Botanical Assessment for Plettenberg bay - Ladywood 438/1&3, Western Cape	2006
• Botanical Assessment and Rehab Plan for Winterstrand Desalination Plant, BCM	2006
• Botanical Assessment for Bosch Hoogte, NMB	2006
• Botanical Assessment for Plettenberg bay Farm 444/38, Western Cape	2006
• Botanical Assessment for Plettenberg Bay - 444/27, Western Cape	2006
• Botanical Assessment for Leisure Homes, BCM, Eastern Cape	2006
• Botanical Basic Assessment for Trailees Wetland Assessment, Eastern Cape	2005
• Botanical Assessment and Rehab Plan for Arlington Racecourse - PE, NMB	2005
• Botanical Assessment for Smart Stone, NMB	2005
• Botanical Assessment for Peninsular Farm (Port Alfred), Eastern Cape	2005
• Botanical Assessment for Mount Pleasant - Bathurst, Eastern Cape	2005
• Botanical Assessment and RoD amendments for Colchester Erven 1617 & 1618 (Riverside), NMB	2005
• Basic Botanical Assessment for Parsonsvei 3/4, Eastern Cape	2005
• Botanical Assessment for Bridgemead – Malabar PE, NMB	2004

AGRICULTURAL PROJECTS

• Ecological Assessment for Vermaak Boerdery Hydro Turbine (Cookhouse)2020	2020
• Thornhill Eggland Specialist Ecological Assessment	2020
• Ecological Assessment for Citrus expansion on Hitgeheim Farm, Sunland, Eastern Cape	2015
• Ecological Assessment for Citrus expansion on farm 960, Patensie (AIN du Preez Boerdery)	2014
• Ecological Assessment for Doornkraal Pivot (Hankey), Eastern Cape	2014
• Ecological Assessment for Tzaneen Chicken Farm, Limpopo	2013
• Botanical Assessment and Open Space Management Plan for Kudukloof, NMB	2010
• Botanical Assessment and Open Space Management Plan for Landros Veeplaats, NMB	2010
• Botanical Assessment and Flora Relocation Plan for Wildemans Plaas, NMB	2006

GOLF ESTATE AND RESORT DEVELOPMENT PROJECTS

• Species List& Comments Report for Kidds Beach Golf Course, BCM, Eastern Cape	2009
• Botanical Assessment for Plettenberg Bay -Farm 288/03, Western Cape	2009
• Botanical Assessment for Rockcliff Golf Course, BCM, Eastern Cape	2008
• Botanical Assessment for Rockcliff Resort Development, BCM, Eastern Cape	2007
• Botanical Assessment, EMP and Rehabilitation Plan for Tiffendel Ski Resort, Eastern Cape	2006

Mr Jamie Pote (BSc (Hons) PR. Sci. Nat.)

MIXED USE DEVELOPMENT PROJECTS

- Ecological Assessment for South-End Precinct Mixed Use Development, Nelson Mandela Bay 2018
- Botanical Assessment, EMP and Open Space Management Plan for Bay West City, NMB 2010
- Botanical Assessment, GIS maps, Open Space and Rehab Plans for Fairview Erf 1082, NMB 2009
- Botanical Assessment and GIS maps for Utopia Estate PE, NMB 2008
- Botanical Assessment and GIS mapping for Madiba Bay Leisure Park, NMB 2007
- Botanical Assessment and GIS mapping for Madiba Bay Leisure Park, NMB 2007
- Botanical Basic Assessment for Cuyler Manor (Farm 320), Uitenhage, NMB 2007

BUSINESS AND INDUSTRIAL DEVELOPMENT PROJECTS

- Ecological Assessment for Parsonsvei Erf 984 & 1134 Parsonsvei, NMB 2020
- Mthatha Retails and Service Center 2020
- Ecological Assessment for Walmer Erf 11667 - Bidfood Warehousing Development, NMB 2020
- Ecological Assessment for Portion 87 of the Farm Little Chelsea No 10, NMB 2020
- Ecological Assessment for Bay West City ENGEN Service Station, NMB 2015
- Ecological Assessment for Green Star grading for SANRAL, NMB 2014
- Ecological Assessment for OTGC Tank Farm, NMB 2012
- Botanical Assessment and Open Space Management Plan for Petro SA Refinery, Coega IDZ, NMB 2010
- Botanical Assessment for Bluewater Bay Erf 805, NMB 2009
- Ecological Assessment for Bay West City, NMB 2007
- Botanical Assessment for Kenton Petrol Station, Eastern Cape 2005
- Botanical Assessment and RoD amendments for Colchester Petrol Station, NMB 2005

ECO-ESTATE DEVELOPMENT PROJECTS

- Botanical Re-Assessment of Swanlake Eco Estate, Aston Bay, Eastern Cape 2018
- Detailed Botanical Assessment and Open Space Management Plan for Olive Hills, Western Cape 2010
- Botanical Assessment and EMP for Zwartbosch Road, Eastern Cape 2010
- Botanical Assessment - Poultry Farm for Coega Kammaskloof Farm 191, NMB 2008
- Botanical Assessment - Housing development for Coega Ridge, NMB 2008
- Botanical Assessment, Rehabilitation Plan, EMP and GIS maps for Amanzi Estate, NMB, 2008
- Botanical Assessment for Roydon Game farm, Queenstown, Eastern Cape 2007
- Botanical Assessment for Winterstrand Estate (Farm 1008), BCM, Eastern Cape 2007
- Botanical Assessment for Homeleigh Farm 820, BCM, Eastern Cape 2007
- Botanical Basic Assessment, Rehab Plan & Maps for Candlewood, Tsitsikamma, Western Cape 2007
- Botanical Assessment, EMP and Rehab Plan for Carpe Diem Eco development, Eastern Cape 2007
- Botanical Assessment, EMP and Rehabilitation Plan for Seaview Eco-estate, NMB 2006
- Botanical Assessment for Kidd's Beach portion 1076, BCM, Eastern Cape 2006
- Botanical Assessment for Palm Springs, Kidds Beach East London, BCM, Eastern Cape 2006
- Botanical Assessment for Nahoon Farm 29082, BCM, Eastern Cape 2006
- Botanical Assessment for Rosehill Farm, Eastern Cape 2005
- Botanical Assessment for Resolution Game Farm, Eastern Cape 2005
- Botanical Assessment for Gonubie Portion 809/11, BCM, Eastern Cape 2005
- Botanical Assessment for Kidd's Beach portion 1075, BCM, Eastern Cape 2005

FLORA AND FAUNA RELOCATION PLANS, PERMITS AND IMPLEMENTATION

- Flora Search and Rescue for Nelson Mandela University Phase 2 & 3 Residences, Eastern Cape 2020

Mr Jamie Pote (BSc (Hons) PR. Sci. Nat.

• Flora Search and Rescue for Fairwest Housing Estate, Nelson Mandela Bay, Eastern Cape	2019
• Flora Search and Rescue for Utopia Estate, Nelson Mandela Bay, Eastern Cape	2019
• Flora Search and Rescue for Citrus expansion on Boschkraal Citrus Farm, Sunland, Eastern Cape	2018
• Flora Search and Rescue for Wanhoop pipeline, Willowmore, Eastern Cape	2018
• Flora Search and Rescue for Wilgekloof pipeline, Willowmore, Eastern Cape	2018
• Flora Search and Rescue for Citrus expansion on Hitgeheim Farm (Farm 960), Sunland, Eastern Cape	2017
• Flora Search and Rescue for Steytlerville Bulk Water Supply, Eastern Cape (Phase 5)	2016
• Flora Search and Rescue for Citrus expansion on Farm 960, Patensie (AIN du Preez Boerdery)	2016
• Flora Search and Rescue for Steytlerville Bulk Water Supply & WTW, Eastern Cape (Phase 4)	2015
• Flora and Fauna Search and Rescue for Riversbend Citrus Farm, NMB	2014
• Flora and Fauna Search and Rescue for Mainstream Windfarm, Eastern Cape	2013
• Flora Search and Rescue for Steytlerville Bulk Water Supply, Eastern Cape (Phase 1, 2 & 3)	2013
• Flora and Fauna Search and Rescue for OTGC Tank Farm, Coega IDZ, NMB	2013
• Flora and Fauna Search and Rescue for Jeffreys Bay School, Eastern Cape	2013
• Flora Search and Rescue Plan for Red Cap Wind Farm, Eastern Cape	2012
• Flora Relocation for Disco Poultry Farm, NMB	2010
• Flora Relocation for Mainstream Windfarm, Eastern Cape	2010

ENVIRONMENTAL MANAGEMENT PLANS

• Final Environmental Management Programme (EMPr) and Maintenance Management Plan for South End Precinct Mixed Use Zone, Nelson Mandela Bay Municipality	2020
• Final Environmental Management Programme (EMPr) for Coega Land-Based Aquaculture Development Zone (ADZ), Coega Industrial Development Zone (IDZ), Nelson Mandela Bay Municipality	2019
• Basic Botanical Assessment for Kromensee EMP (Jeffries Bay), Eastern Cape	2010
• Wetland Management Plan for NMB Portnet, NMB	2010
• Baseline Botanical Study, Vegetation mapping and EMP for Local Nature Reserve for Plettenberg Bay Lookout LNA, Western Cape	2009
• Biodiversity & Ecological Processes for Bathurst-Commonage, Eastern Cape	2006
• EMP for Kromensee EMP (Jeffries Bay), Eastern Cape	2006
• Floral Survey for Mbotyi Conservation Assessment, Eastern Cape	2005
• Identifying and Assessment on Aquatic Weeds for Pumba Private Game Reserve, Eastern Cape	2005

BASIC ASSESSMENT APPLICATION PROJECTS (DEDEAT)

• Basic Assessment Application for Parsonsvei Erf 984 & 1134 Parsonsvei	2020
• Construction of Deviation and Rehabilitation of Bridge along DR02481 road	2020
• Basic Assessment Application for Vermaak Boerdery Hydro Turbine (Cookhouse)	2020
• Basic Assessment Application for Walmer Erf 11667 Bidfood Warehousing Development	2020
• Basic Assessment Application for Portion 87 of the Farm Little Chelsea No 10	2020
• Basic Assessment Application for Nelson Mandela University Access Road, NMB	2019
• Basic Assessment, WULA and Borrow Pit/Quarry Mining Application, Clarkebury Rd, Idutywa	2019
• Basic Assessment Application for Erf 599 Walmer Mixed Use Development, Nelson Mandela Bay	2019
• Basic Assessment Application for Cookhouse Bridge rehabilitation and temporary deviation	2019
• Basic Assessment Application for Erf 14 Kabega, NMBM	2017
• Basic Assessment Application for Hankey Housing, Kouga District Municipality	2017
• Basic Assessment Application for Fairwest Rental Housing, Nelson Mandela Bay	2017
• Basic Assessment Application for Citrus expansion on Hitgeheim Farm, Sunland, Eastern Cape	2015

Mr Jamie Pote (BSc (Hons) PR. Sci. Nat.)

- Basic Assessment Application for Hankey Housing, Kouga District Municipality 2015
- Basic Assessment Application for Citrus expansion on farm 960, Patensie (AIN du Preez Boerdery) 2014
- Basic Assessment Application for South-End Precinct Mixed Use Development, Nelson Mandela Bay 2018

MINING PERMIT/ENVIRONMENTAL MANAGEMENT PROGRAMME APPLICATIONS (DMR)

- Mining BAR/EMP's for Blue Crane Route & Camdeboo LM 12 Borrow Pits – (DoT) 2019
- Mining BAR/EMP's for Elundini LM 6 Borrow Pits (DoT)
- Mining BAR/EMP's for Baviaans LM 6 Borrow Pits (DoT)
- Mining BAR/EMP's for Kouga & Koukamma LM 12 Borrow Pits (DoT)
- Mining BAR/EMP's for Sakhisizwe & Engcobo LM 12 Borrow Pits (DoT)
- Mining BAR/EMP's for Senqu LM 12 Borrow Pits (DoT)
- Mining BAR/EMP's for 24 Borrow Pits in 6 districts within the Eastern Cape– (SANRAL) 2018
- Mining BAR/EMP's for Ingquza Hill LM Borrow Pits – (SANRAL) 2017
- Mining BAR/EMP's for Baviaans LM Borrow Pits – (DRPW) 2017
- Mining BAR/EMP's for Senqu LM Borrow Pits – (DRPW) 2017
- Mining BAR/EMP's for Kouga/Koukamma LM Borrow Pits – (DRPW) 2017
- Mining BAR/EMP's for Inkwanca (Enoch Mgijima) LM Borrow Pits – (DRPW) 2017
- Mining BAR/EMP's for Kouga/Koukamma LM Borrow Pits – (DRPW) 2017
- Mining BAR/EMP's for Sakhisizwe/Engcobo LM Borrow Pits – (DRPW) 2017
- Mining BAR/EMP's for Raymond Mahlaba LM Borrow Pits – (DRPW) 2017
- Mining BAR/EMP's for Camdeboo LM Borrow Pits – (DRPW) 2017
- Mining BAR/EMP's for Elundini LM Borrow Pits – (DRPW) 2017
- Mining BAR/EMP's for Emalahleni/Intsika Yethu LM Borrow Pits – (DRPW) 2017
- Mining BAR/EMP's for Nkonkobe LM Borrow Pits – (SANRAL) 2016
- Mining BAR/EMP's for Mbhashe LM Borrow Pits – (SANRAL) 2016
- Mining BAR/EMP's for Mbizana LM Borrow Pits – (SANRAL) 2016
- Mining BAR/EMP's for Senqu LM Borrow Pits – (SANRAL) 2016
- Mining BAR/EMP's for Elundini LM Borrow Pits – (SANRAL) 2016
- Mining BAR/EMP's for Emalahleni LM Borrow Pits – (SANRAL) 2016
- Mining BAR/EMP's for Emalahleni LM Borrow Pits – (DRPW) 2016
- Mining BAR/EMP's for Ikwezi/Baviaans LM Borrow Pits – (DRPW) 2016
- Mining BAR/EMP's for Chris Hani DM Borrow Pits - MR00716 (Tarkastad) (DRPW) 2015
- Mining BAR/EMP's for Chris Hani DM Borrow Pits - Intsika Yethu and Emalahleni (DRPW) 2015
- Mining BAR/EMP's for Joe Gqabi DM Borrow Pits - Senqu (DRPW) 2015
- Mining BAR/EMP's for Makana/Ndlambe LM Borrow Pits - Sarah Baartman (DRPW) 2015
- Mining BAR/EMP's for Amahlathi LM Borrow Pits - Amatole (DRPW) 2015
- Mining BAR/EMP's for Mbashe/Mqume LM Borrow Pits - Amatole (DRPW) 2015
- Mining BAR/EMP's for Sundays River Valley LM Borrow Pits - Sarah Baartman (DRPW) 2015
- Mining BAR/EMP's for Kouga LM Borrow Pits - Sarah Baartman (DRPW) 2015
- Mining BAR/EMP's for Chris Hani DM Borrow Pits - MR00716 (DRPW) 2014
- Mining BAR/EMP's for Chris Hani DM Borrow Pits - DR02581 (DRPW) 2014
- Mining BAR/EMP's for Chris Hani DM Borrow Pits - DR08041, DR08247, DR08248 & DR08504 (DRPW) 2014
- Mining BAR/EMP's for Chris Hani DM Borrow Pits - DR08599, DR08601 & DR08570 (DRPW) 2014
- Mining BAR/EMP's for Chris Hani DM Borrow Pits - DR08235, DR08551 & DR08038 (DRPW) 2014
- Mining BAR/EMP's for Alfred Nzo DM Borrow Pits - DR08092, DR08093 & DR08649 (DRPW) 2014
- Mining BAR/EMP's for Alfred Nzo DM Borrow Pits - DR08090, DR08412, DR08425, DR08129, DR08109, DR08106, DR08104 & DR08099 - Matatiele (DRPW) 2014

Mr Jamie Pote (BSc (Hons) PR. Sci. Nat.)

ENVIRONMENTAL COMPLIANCE AUDITING

- Environmental Compliance Audit (Habata Boerdery) 2021
- Environmental Compliance Audit (Sontule Farm) 2021

ENVIRONMENTAL MANAGEMENT, AUDITING, COMPLIANCE AND MONITORING PROJECTS

- Environmental Auditing Services Pre-construction and Construction (Rocky Coast Farm) 2021
- Environmental Auditing Services (Middledrift Breeder Facility) 2021
- Coega Aquaculture Development Zone Environmental Compliance and Monitoring for Construction (24 Months) 2020
- Construction of NMU West End Student Residences Phases 1 & 3 Environmental Control Office (30 Months) 2020
- Environmental Auditing and construction monitoring for construction of Phase 1 River Park (South End Precinct) 2020
- Waste Management License audit for Bedford Recycling project 2020
- Auditing for Construction of Fairwest Village Housing Project 2019
- Auditing for Construction of Utopia Estate monthly auditing 2019
- ECO for DRPW IRM Road Maintenance projects, Baviaans LM 2019
- ECO for DRPW IRM Road Maintenance projects, Senqu LM 2019
- ECO for DRPW IRM Road Maintenance projects, Kouga/Koukamma LM 2019
- ECO for DRPW IRM Road Maintenance projects, Sakhisizwe/Engcobo LM 2019
- ECO for DRPW IRM Road Maintenance projects, Elundini LM 2019
- ECO for DRPW IRM Road Maintenance projects, Emalahleni/Intsika Yethu LM 2019
- ECO for Construction of Fairwest Village Housing Project 2019
- ECO for Construction of Utopia Estate Mixed Use Project 2019
- ECO for Construction of NMU West End Student Residences Phases 1 & 3 2019
- ECO for Construction of Eco-Pullets pullet rearing facility, Paterson 2018
- ECO for DRPW IRM Road Maintenance projects, Raymond Mahlaba LM 2018
- ECO for DRPW IRM Road Maintenance projects, Inkwanca (Enoch Mgijima) LM 2018
- ECO for Citrus expansion on Farm 960, Patensie (AIN du Preez Boerdery) 2017
- ECO for Citrus expansion on Hitgeheim Farm (Farm 960), Sunland, Eastern Cape 2017
- DEO for improvement of national route R67 section 5 from Whittlesea (km 0.00) to Swart Kei river (km 15.40) – Murray & Roberts 2017
- ECO for SANRAL RRP Road Maintenance projects, Mbizana LM 2017
- ECO and Botanical Specialist for the special maintenance of national route R61 Section 2 from Elinus Farm (km 42.2) to N10 (km 85.0) (SANRAL) 2016
- Environmental Control Officer (ECO): Construction of NSRI Slipway - Port Elizabeth Harbour 2016
- ECO for SANRAL RRP Road Maintenance projects, Mbashe LM 2016
- ECO for SANRAL RRP Road Maintenance projects, Nkonkobe LM 2016
- ECO for SANRAL RRP Road Maintenance projects, Mbizana LM 2016
- ECO for SANRAL RRP Road Maintenance projects, Senqu LM 2016
- ECO for SANRAL RRP Road Maintenance projects, Elundini LM 2016
- ECO and Environmental Management for closure of Bushmans River Landfill site 2016
- ECO for DRPW IRM Road Maintenance projects, Amahlathi Municipality 2015
- ECO for DRPW IRM Road Maintenance projects, Makana/Ndlambe Municipality 2015
- ECO for DRPW IRM Road Maintenance projects, Mbashe/Mqume Municipality 2015
- ECO for DRPW IRM Road Maintenance projects, Port St Johns, Mbizana, Ingquza Hill LM's 2015
- ECO for Riversbend Citrus Farm, NMB 2014
- ECO for Alfred Nzo DM Road resurfacing - DR08071, DR08649, DR08092, DR08418, DR08452, DR08015, DR08085, DR08639 & DR08073, Eastern Cape - MSBA 2014

Mr Jamie Pote (BSc (Hons) PR. Sci. Nat.

• ECO Audits for Koukamma Flood Damage Road Repairs – Hatch Goba	2014
• EMP and ECO for Utopia Estate, NMB	2013
• Final EMP submission for Seaview Garden Estate, NMB	2012
• ECO audits for NMB Road surfacing, NMB (multiple contacts)	2011
• EMP submission and ECO for Seaview Garden Estate, NMB	2010
• ECO for Mainstream Windfarm wind monitoring mast installation, Eastern Cape	2010
• EMP and ECO for Sinati Golf Estate EMP, BCM, Eastern Cape	2009
• Flora Relocation Plan and Permit application for Wildemans Plaas, NMB	2006

ENVIRONMENTAL SCREENING PROJECTS

• Somerset East Stormwater Environmental Screening Report	2021
• Woodlands Diary Road Upgrade Environmental Screening Report, Kouga LM	2021
• Risk Assessment and Screening for proposed Heatherbank access road, NMB	2020
• Environmental Screening Report for Proposed Life Hospital parking expansion, NMB	2019
• Environmental Screening Report for Erf 984 & 1134 development, Parsonslei, NMB	2019
• Environmental Screening Report for proposed Khayaletu School, Buffalo City	2018
• Environmental Screening Report for Proposed Housing Development of Erf 8700, Kabega Park, NMB	2017
• Environmental Screening Report for Proposed Housing Development of Erf 14, Kabega Park, NMB	2017
• Environmental Screening Report for Proposed Fairwest Social Housing project, Fairview, NMB	2016
• Environmental Screening Report for Development of Little Chelsea No 25, NMB	2016
• Terrestrial Vegetation Risk Assessment for proposed Skietnek Citrus Farm development (Kirkwood)	2015
• Preliminary Environmental Risk Assessment: NSRI Slipway Port Elizabeth	2015
• Environmental Screening Report for Proposed Development of a Dwelling on Erf 899, Theescombe	2015
• Environmental Screening Report for Proposed Development on Erf 559, Walmer, Port Elizabeth	2015
• Environmental Screening Report for Proposed Housing Scheme Development of Erf 8709, Wells Estate	2015
• Environmental Screening Report for Development of Portion 10 of Little Chelsea No 87, NMB	2015

SECTION 24G APPLICATIONS

• 12 000 ML Dam constructed on farm 960, Patensie (MGM Trust)	2015
• Illegal clearing of 20 Ha of lands on Hitgeheim Farm, Sunland, Eastern Cape	2015

CONFERENCES AND PUBLICATIONS

- Pote, J., Shackleton, C.M., Cocks, M. & Lubke, R. 2006. *Fuelwood harvesting and selection in Valley Thicket, South Africa. Journal of Arid Environments*, 67: 270-287.
- Pote, J., Cocks, M., Dold, T., Lubke, R.A. and Shackleton, C. 2004. *The homegarden cultivation of indigenous medicinal plants in the Eastern Cape. Indigenous Plant Use Forum*, 5 - 8 July 2004, Augsburg Agricultural School, Clanwilliam, Western Cape.
- Pote, J. & Lubke, R.A. 2003. *The selection of indigenous species suitable for use as fuelwood and building materials as a replacement of invasive species that are currently used by the under-privileged in the Grahamstown commonage. Working for Water Inaugural Research Symposium* 19 - 21 August 2003, Kirstenbosch. Poster presentation.
- Pote, J. & Lubke, R.A. 2003. *The screening of indigenous pioneer species for use as a substitute cover crop for rehabilitation after removal of woody alien species by WfW in the grassy fynbos biome in the Eastern Cape. Working for Water Inaugural Research Symposium* 19 - 21 August 2003, Kirstenbosch, South Africa.

Mr Jamie Pote (BSc (Hons) PR. Sci. Nat.

OTHER RESEARCH EXPERIENCE

- Resource assessment of bark stripped trees in indigenous forests in Weza/Kokstad area (June 2000; Dr C. Geldenhuys & Mr. M. Kaplin).
- Working for Water research project for indigenous trees for woodlots (December 2000/January 2001; Prof R.A. Lubke, Rhodes University).
- Project coordinator and leader of the REFYN project – A BP conservation gold award: Conservation and Restoration of Grassy-Fynbos. A multidisciplinary project focusing on management, restoration and public awareness/education (2001 – 2002).
- Conservation Project Management Training Workshops: Royal Geographical Society, London 2001 – Fieldwork Techniques, Habitat Assessment, Biological Surveys, Project Planning, Public Relations and Communications, Risk Assessment, Conservation Education
- Selection and availability of wood in Crossroads village, Eastern Cape, South Africa. Honours Research Project 2002. Supervisors: Prof. R.A. Lubke & Prof. C. Shackleton.
- Floral Morphology, Pollination and Reproduction in Cyphia (LOBELIACEAE). Honours Research Project 2002. Supervisor: Mr. P. Phillipson.
- Forestry resource assessment of bark-stripped species in Amatola District (December 2002; Prof R.A. Lubke).
- Homegarden Cultivation of Medicinal Plants in the Amathole area. Postgraduate Research Project (2003-2005; Prof R.A. Lubke, Prof C.M. Shackleton and Ms C.M., Cocks).